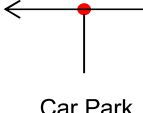
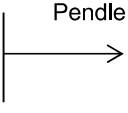
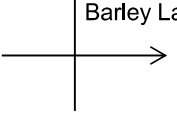


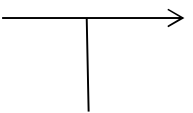
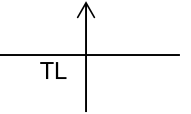
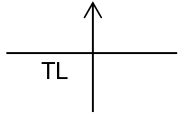
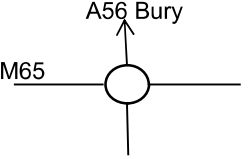
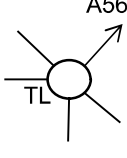
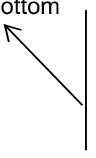

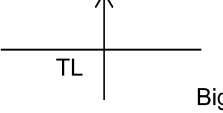
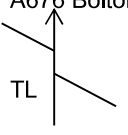

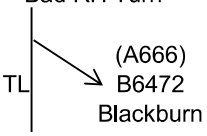
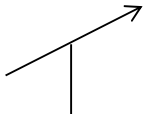
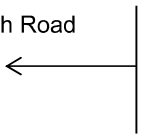


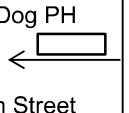
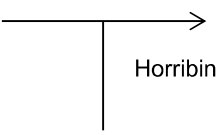
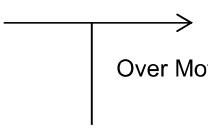


| | | | | | |
|--|--|---|---|---|---|
| Page Two 25 miles 0.0 _____ _____ | ● Zero trip at car park exit  Car Park | 26 miles 0.0 _____ _____ | Pendle Road  | 27 miles 2.2 _____ _____ | Barley Lane  |
| 28 miles 5.8 _____ _____ | Noggarth Road  Burnley | 29 miles 6.2 _____ _____ | Wheatley Lane Road  | 30 miles 6.3 _____ _____ | Blackburn A6068  |
| 31 miles 9.7 _____ _____ |  TL | 32 miles 10.2 _____ _____ |  TL | 33 miles 11.4 _____ _____ | A56 Bury  M65 |
| 34 miles 15.5 _____ _____ | A56 Bury  TL | 35 miles 20.5 _____ _____ | A676 Ramsbottom  | 36 miles 20.5 _____ _____ | A676 Bolton  |
| 37 miles 21.7 _____ _____ | A676 Bolton  TL Big Urn | 38 miles 23.0 _____ _____ | A676 Bolton  TL | 39 miles 26.9 _____ _____ | A676 Bolton  |
| 40 miles 27.3 _____ _____ | Bad RH Turn  TL (A666) B6472 Blackburn | 41 miles 29.1 _____ _____ | A666 Blackburn  | 42 miles 29.8 _____ _____ | Longworth Road  |
| 43 miles 31.3 _____ _____ | Egerton Road  | 44 miles 32.1 _____ _____ | A675 Blackburn  | 45 miles 32.3 _____ _____ | Black Dog PH  Church Street |
| 46 miles _____ _____ _____ | Passing Winter Hill & Rivington Pike on the left | 47 miles 35.7 _____ _____ | Adlington & Chorley  Horribin Lane | 48 miles 36.4 _____ _____ | Adlington & Chorley  Over Motorway |